

3.5 tests conducted per 1,000 residents

*Testing data for week of 5/2-5/9

9.7% average positivity rate

COVID-19

Mobile County, Alabama

20.8% POVERTY RATE

12% UNINSURED

23.7% <18 YEARS OLD

15.3% ≥ 65 YEARS OLD

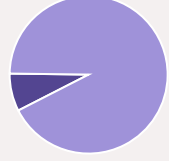


Mobile County ranks # 2 in deaths and #2 in cases statewide



804 deaths
7.3% of deaths statewide

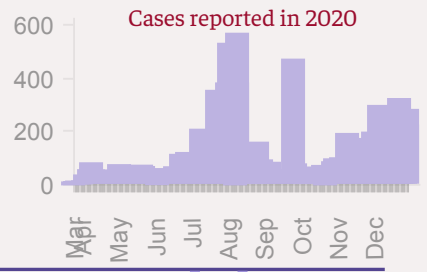
41,026 cases
7.7% of cases statewide



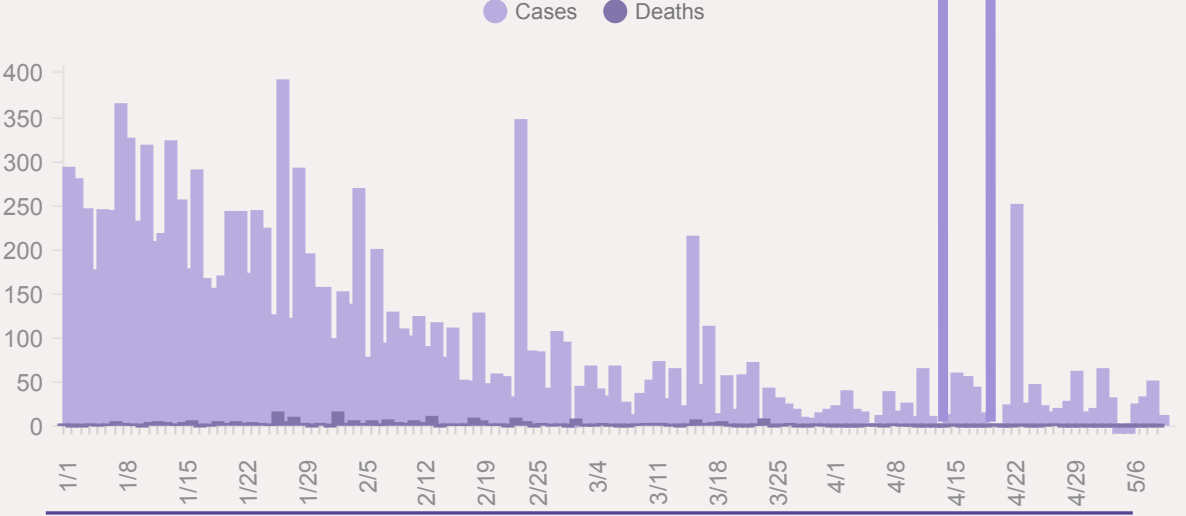
Mobile County Risk Level

Very High

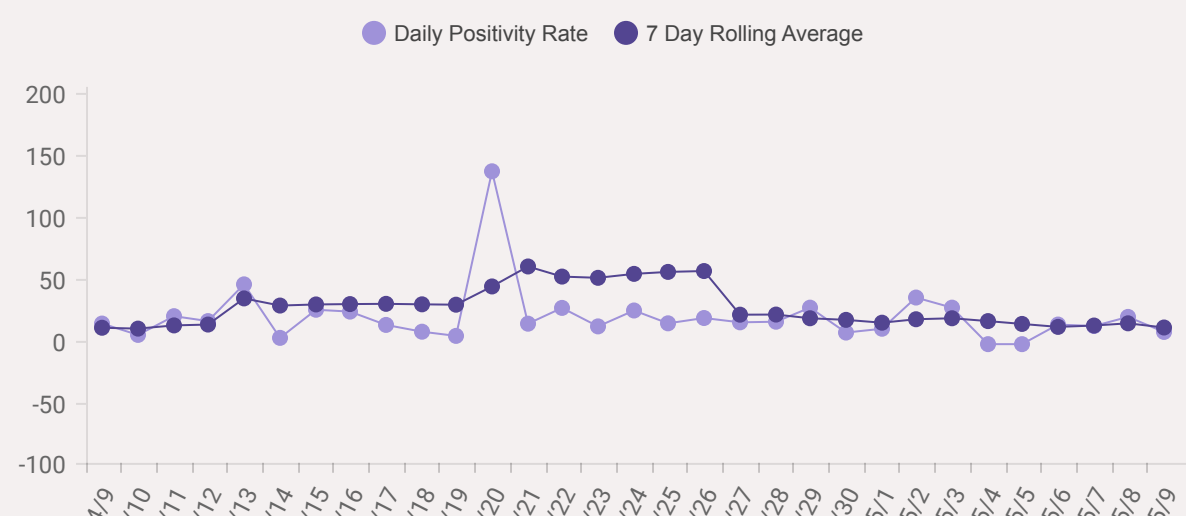
This risk level is provided by the New York Times and is based on cases per capita and test positivity.
<https://www.nytimes.com/interactive/2021/us/covid-risk-map.html>



Cases and Deaths in Mobile County, 2021



Test Positivity in Mobile County, 4/9-5/9



Daily case, death, and test increases are sourced from the AL Political Reporter, which tracks daily updates to the ADPH's public-facing dashboard. These are calculated by subtracting the cumulative total of confirmed cases/deaths on the dashboard at 11:59 p.m. from the previous day's cumulative total. ADPH data is provisional and subject to change, which may lead to inconsistencies in daily increases across different data sources. This data is preserved as it was publicly recorded.

COVID-19 risk is not equal for all people in Mobile County

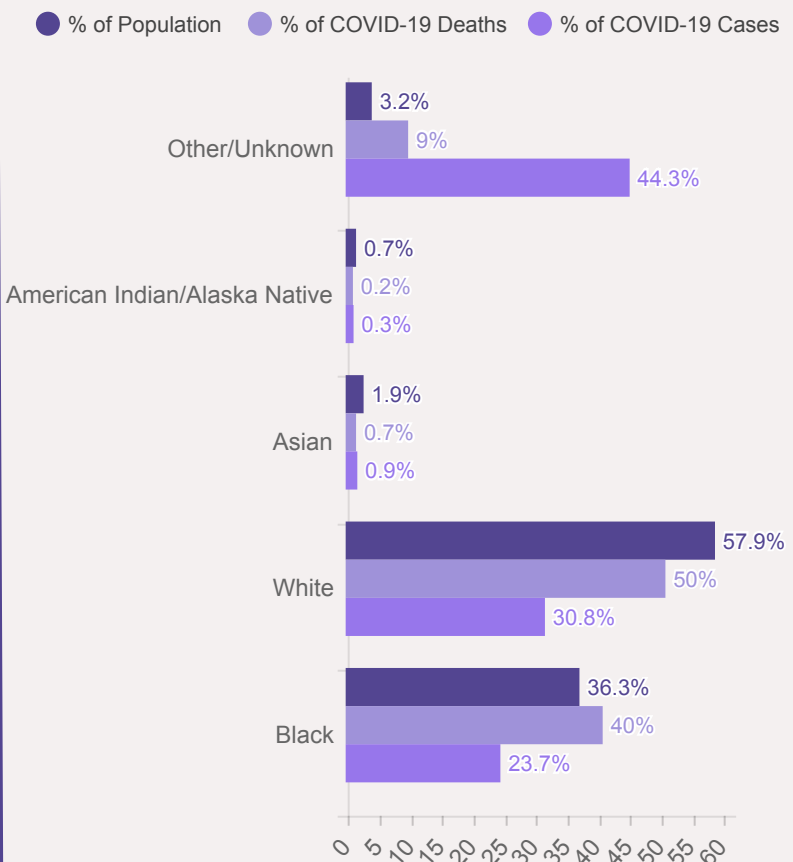
A Black person in Mobile County is

1.2 TIMES

more likely to test positive for COVID-19 than a White resident and

1.3 TIMES

more likely to die from COVID-19 than a White person



*Categories used by Mobile County Health Department

Mobile County is home to

11 industrial facilities that release

15.7 million pounds of toxic pollution each year

Exposure to air pollution is linked to increased risk of death from COVID-19



Population data from American Community Survey, 2018

Risk assessment data from the New York Times: <https://www.nytimes.com/interactive/2021/us/covid-risk-map.html>

COVID-19 case, testing, and mortality data from Mobile County Health Department and Alabama Department of Public Health via Alabama Political Reporter LAST UPDATED 5/10/21

Pollution data from EPA Toxic Release Inventory, 2018