


 296 tests
 conducted per
 1,000 residents

 8.6% of
 tests were
 positive

COVID-19

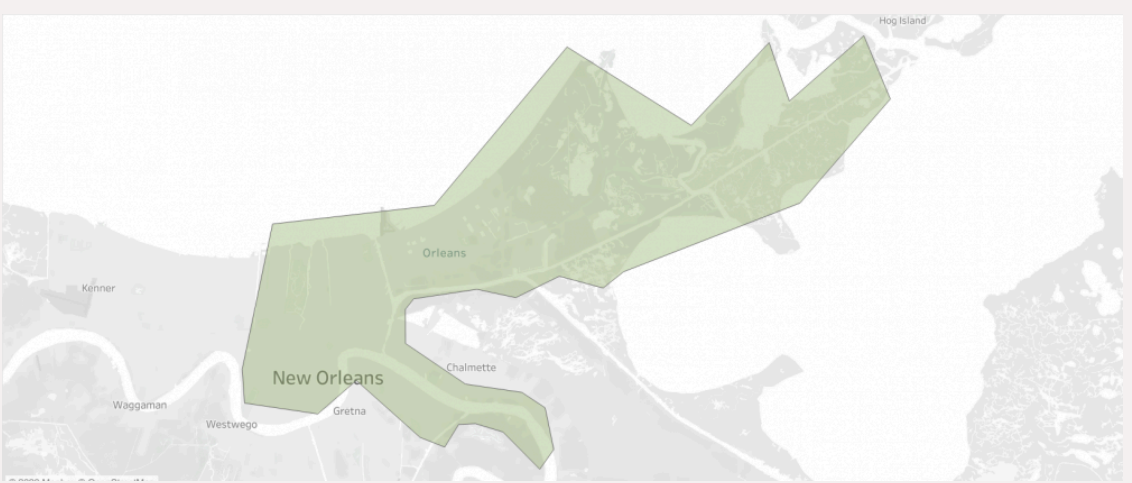
Orleans Parish, LA

 23.8%
**POVERTY
 RATE**

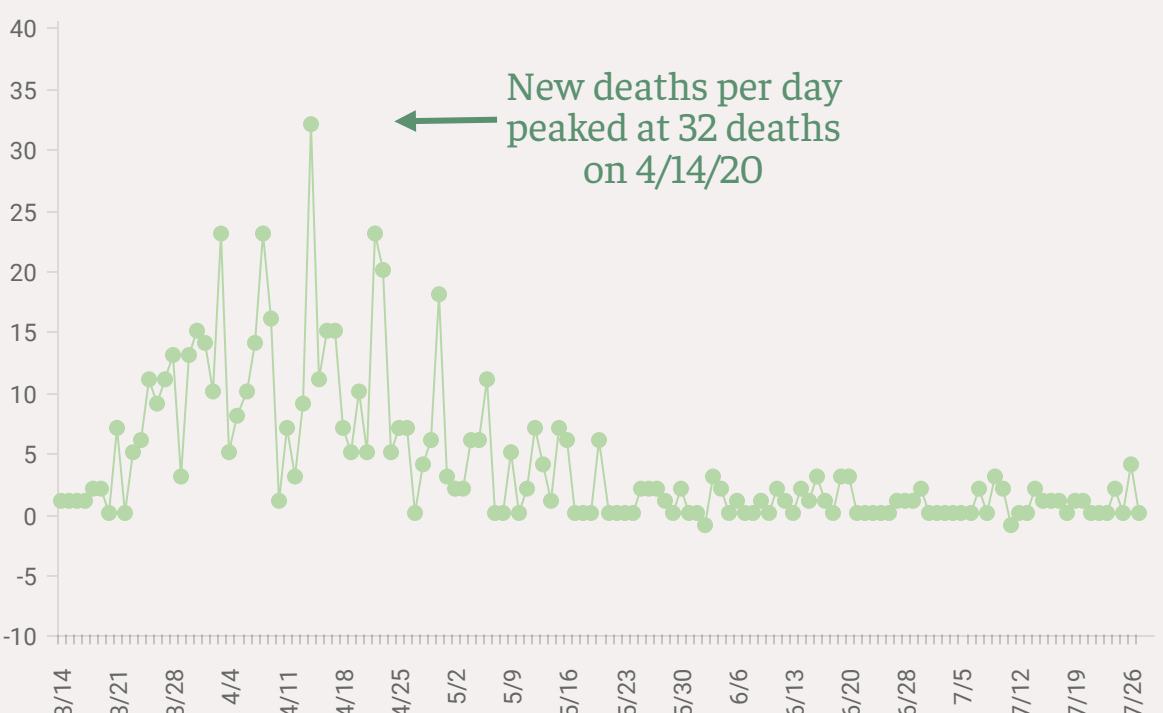
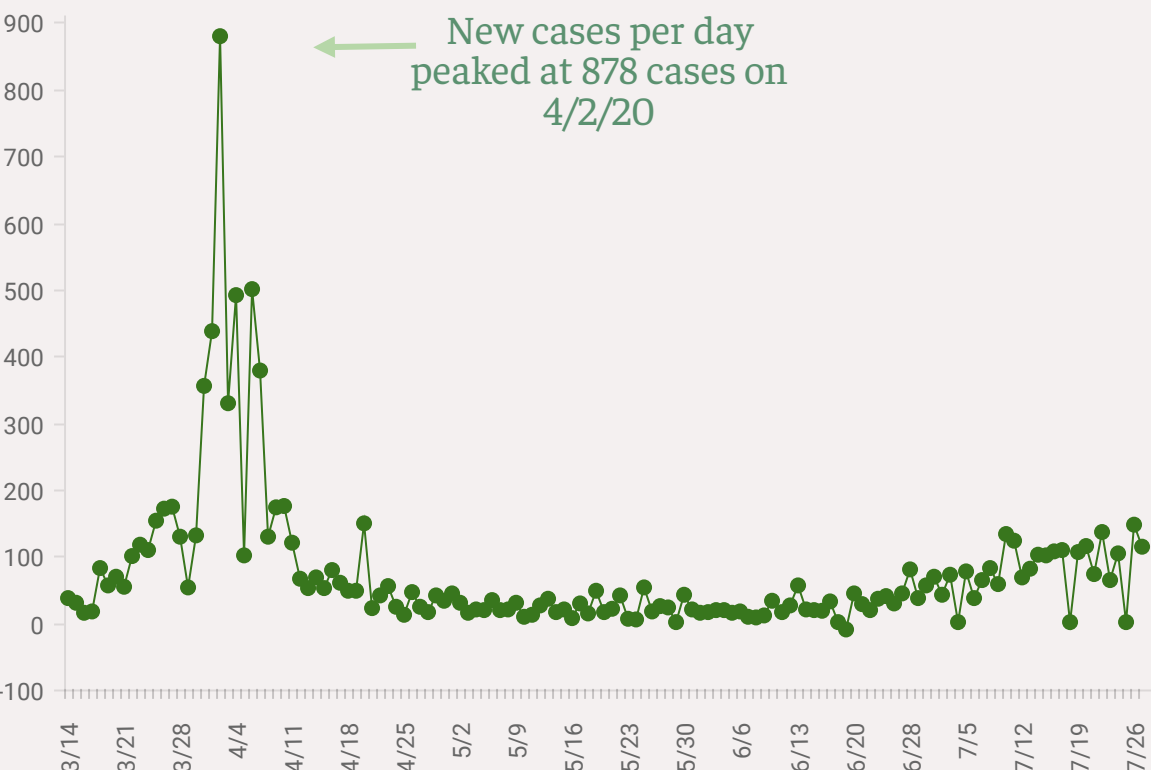
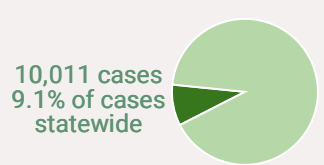
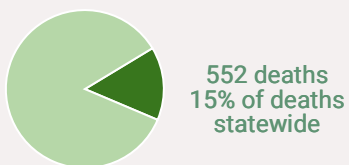
 9.5%
UNINSURED

 20%
**<18 YEARS
 OLD**

 14.7%
**≥ 65 YEARS
 OLD**






Orleans Parish ranks # 1 in deaths and #2 in cases statewide



COVID-19 risk is not equal for all people in New Orleans

6 neighborhood areas (census tracts) have more than 150 cases
 5 are in New Orleans East



 % of Population  % of COVID-19 Deaths  % of COVID-19 Cases

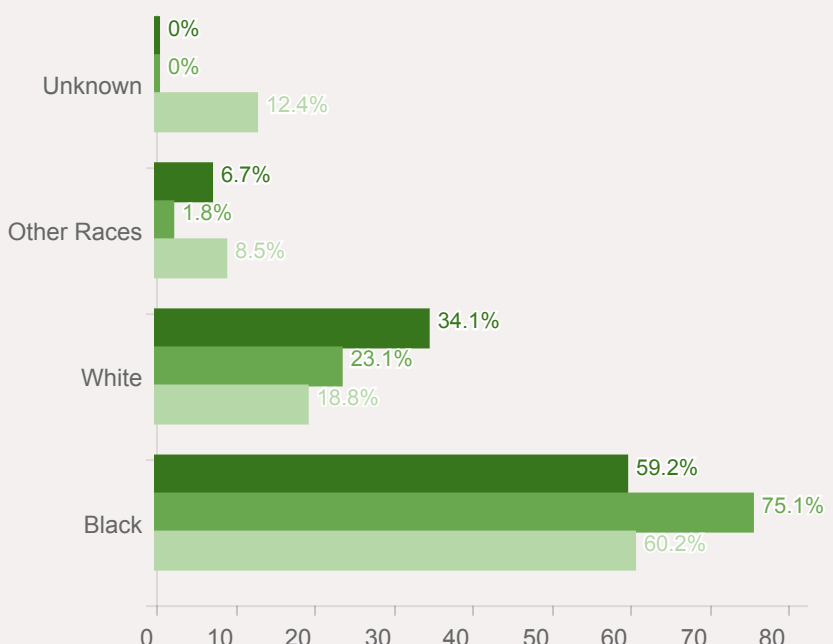
A Black person in
 New Orleans is

1.8 TIMES

more likely to test positive
 for COVID-19 than a
 White person and

1.9 TIMES

more likely to die from
 COVID-19 than a White
 person



The New Orleans Metropolitan Area is home to

79 industrial
 facilities that
 release

45.3 million pounds of
 toxic pollution
 each year

Exposure to air pollution
 is linked to increased risk
 of death from COVID-19

